

**Zoning Districts**

- "A" Agricultural District
- "C" Commercial District
- "CC" Central Commercial District
- "N" Neighborhood District
- "R" Residential District
- "ROS" Recreation & Open Space District
- Historic District

- Extraterritorial Jurisdiction
- City Limits
- Parcels
- Unbuilt Right of Way
- Stream
- Lake or Pond

Subdivision and Block data unavailable for the city of Hemphill

93°53'00"W

93°52'30"W

93°52'00"W

93°51'30"W

93°51'00"W

93°50'30"W

93°50'00"W

93°49'30"W

31°22'30"N

31°22'00"N

31°21'30"N

31°21'00"N

31°20'30"N

31°20'00"N

31°19'30"N

31°19'00"N

31°22'30"N

31°22'00"N

31°21'30"N

31°21'00"N

31°20'30"N

31°20'00"N

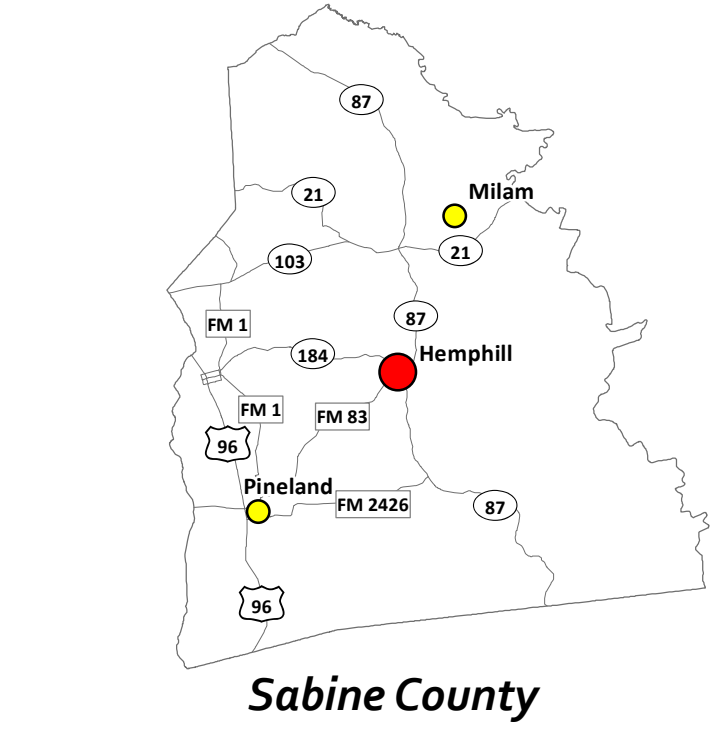
31°19'30"N

31°19'00"N

**GrantWorks, Inc.**  
 2201 Northland Drive, Austin, TX 78756  
 Phone (512) 420-0303 Fax (512) 420-0302

FINANCED THROUGH THE TEXAS DEPARTMENT OF AGRICULTURE.  
 Preparation of this document was financed through provisions of a  
 Texas Community Development Block Grant from the U.S. Department of  
 Housing and Urban Development.

This illustration was created using the best available data. Subsequent  
 additions, edits, & georectification performed by Grantworks, Inc.




## City of Hemphill

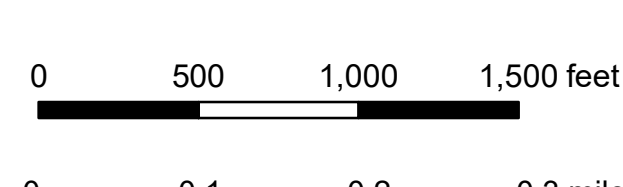
### Sabine County, Texas

#### Proposed Zoning

June - 2023



1 inch = 600 feet



Texas State Plane Zone 3  
 Texas Central  
 Projection: Lambert Conformal Conic  
 GCS North American 1983  
 Datum: D North American 1983

**Disclaimer**  
 The maps and documents included in this planning study are to be used for  
 comprehensive planning purposes only as reference material provided for  
 laypersons, whether they are public officials or members of the general public.  
 Recommendations for infrastructure improvements in this study, which are  
 derived from engineering studies, or project cost estimates prepared by an  
 engineer, are cited as such. Under no circumstances should material  
 contained within this study regarding improvements to the City's infrastructure  
 be construed as a detailed engineering plan, specification, engineering design  
 or any other type of document intended for the purpose of specific public  
 work construction. The municipality and/or governing agency is responsible  
 for obtaining the services of a licensed professional engineer to perform  
 engineering design services for the construction of public works projects  
 as required by the Texas Engineering Practice Act.

The lot, right-of-way, corporate and extraterritorial jurisdiction boundaries  
 depicted on these maps were derived from readily available information such  
 as existing corporate maps, census maps, or plat maps from the County  
 Clerk or Appraisal District and are representational in nature. Locations and  
 characterizations of infrastructure, facilities, and structures depicted on these  
 maps are approximate. The City and GrantWorks, Inc. do not intend to  
 establish or confirm true and legal boundaries or exact locations of physical  
 objects with these maps and do not warrant or approve the use of these maps  
 for any purpose other than general reference and information.